




Republic of the Philippines
OFFICE OF THE PRESIDENT
NATIONAL COMMISSION ON INDIGENOUS PEOPLES
 2/F Dela Merced Bldg., Corner West and Quezon Avenues, Quezon City
 Tel. Nos. 373-9787 * Fax No. 373-9765

EN BANC

IN RE: APPLICATION FOR
 CONVERSION OF THE CERTIFICATE
 OF ANCESTRAL DOMAIN CLAIM
 (CADC) NO. R09-113 ISSUED BY
 THE DEPARTMENT OF NATURAL
 RESOURCES (DENR) TO THE
 CERTIFICATE OF ANCESTRAL
 DOMAIN TITLE (CADT) PURSUANT
 TO SEC. 52 (a). R.A. 8371 AS
 THE ANCESTRAL DOMAIN OF THE
 SUBANON INDIGNEOUS CULTURAL
 COMMUNITY SITUATED AT SITIOS
 MAMBONG, PODUAN, MALUSOK,
 BINUKOL IN BARANGAY CANDIZ
 AND IN SITIOS CANATUAN,
 COSAN, LUMUT, GUMIBU, GINUBANG
 ,GULANGAN AND BALUBUAN IN
 BARANGAY TABAYO ALL IN THE
 MUNICIPALITY OF SIOCON,
 PROVINCE OF ZAMBONGA DEL
 NORTE CONSISTING EIGHT
 THOUSAND TWO HUNDRED
 THIRTEEN and 5020/1000
 (8,213.5020) hectares, more
 or less.

HON. REUBEN D. A. LINGATING, Chairperson
 HON. EVELYN S. DUNUAN, Commissioner
 HON. NORMA M. GONOS, Commissioner
 HON. CORAZON M. ESPINO, Commissioner
 HON. PABLO SANTOS, Commissioner
 HON. EDYAMI P. MANSAYAGAN, Commissioner
 HON. LAGTUM A. PASAG, Commissioner

PROMULGATED: April 11, 2003



**SUBANON INDIGENOUS CULTURAL
 COMMUNITY,**

Applicant.

X-----X

RESOLUTION
NO. 005-03-AD

Indigenous communities, peoples and nations are those
 which, having a historical continuity with pre-invasion and
 pre-colonial societies that developed on their territories,
 consider themselves distinct from other sections of the
 societies now prevailing in those territories, or parts of
 them. They form at present non-dominant sections of society
 and are determined to preserve, develop and transmit to
 future generations their ancestral territories, and their
 institutions on the basis of their continued existence

as peoples, in accordance with their own cultural patterns, social institutions and legal systems.

The Indigenous Peoples in Siocon were once known as "Gotaw Mukopal" which means People living in Mukopal. Being the old name of Siocon, Mukopal is a river and in the past Subanon are named after their place of settlements, that's why they were later called Subanon because other people who came to Zamboanga used to call the natives as "Suban-on" or "Suba-anon" which means people living along rivers.

Thousand of years ago, the Subanon who lived in the upstream of Mukopal were so attached to their lands for their living. Their ancestors have survived the rigors and difficulties of life by relying on what their lands can give and/or provide. Hence, they practiced agricultural farming and this has been passed on as far as they can remember, from the one generation to another.

They planted indigenous crops for their survival. They built "Dlakaw" or nipa hut for shelter. The Subanon considered the forest as sacred because it is very instrumental for their survival, culturally, economically and spiritually. They have their own traditional systems of protection for their environment and community.

The Subanon in barangays Tabayo and Candiz of Siocon, Zamboanga del Norte, have for many years struggled in defense of their ancestral territory. Through the indigenous wisdom that they inherited from their forefathers, the many blessings poured upon them by "Apu Magiba Sanag", the Creator, they have succeeded in pursuing their quest for their life, their ancestral lands.

The enactment of IPRA became the avenue for which the Subanon of Siocon, Zamboanga del Norte, gains absolute ownership over their lands not only in concept, but also under the legal systems.

Their claim covers **EIGHT THOUSAND TWO HUNDRED THIRTEEN** and **5020/1000 (8,213.5020) hectares**, more or less, located within the Barangays of Tabayo and Candiz, Siocon, Zamboanga del Norte. The Subanon of these places in Siocon headed by its Chieftain Timoay Jose A. Anoy, was the recipient of a Certificate of Ancestral Domain Certificate (CADC No. R09-113), approved on October 21, 1997 pursuant to DENR DAO No. 02, series of 1993.

On January 15, 2001, Timoay Jose A. Anoy, the duly authorized representative of the beneficiaries of CADC-113, filed a formal Petition for Conversion of Certificate of Ancestral Domain Claim (CADC) into Certificate of Ancestral Domain Title (CADT) with the NCIP Provincial Office, Zamboanga del Norte. On the 2002 SONA Commitment of the President, the conversion of CADC No. R09-113 of the Subanon of Siocon, Zamboanga del Norte into TITLE was considered one of the priorities. Guided, therefore, with the process provided for under the NCIP Administrative Order No. 02, series of 2002, pertinent requirements for the conversion of CADC No. 113 were accordingly complied.

The Commission, however, have taken special on the ADO Report pertaining to the list of beneficiaries that there are IPs who are not original inhabitants or whose ancestry cannot be traced, but the council of leaders themselves allowed them to be included in the list under the agreement their tenure be treated in appropriate time in the future. The total number of beneficiaries under the new list is 1,144. This figure includes the children.

Such being the case, the Commission recognize the afore-mentioned agreement and allow the names of IP migrants to remain in the list, until such time the council of elders/leaders decides otherwise.

To this end, this Commission has nothing more to do except to perform its function, that is, to confirm the

Timothy Anoy

15

A

CME

A

claim of ownership by the Subanon Indigenous Cultural Communities over their ancestral domain in Siocon, Zamboanga del Norte.

WHEREFORE, this Commission hereby resolves to grant the application for conversion of Certificate of Ancestral Domain Claim No. CADC R09-113 and directs the issuance of a Certificate of Ancestral Domain Title in the name of Subanon Tribe Indigenous Cultural Community of barangays Tabayo and Candiz, Siocon, Zamboanga del Norte over the ancestral domain, more particularly described as follows:

Technical Description
AD (Rs) -09-000007

An Ancestral Domain AD(Rs)-09-000007 situated in the Subanon Indigenous Cultural Community in Sitios Mambong, Poduan, Malusok, Binukol, Barangays Candiz and in Sitios Canatuan, Cosan, Lumut, Gumibu, Ginubang, Gulangan and Balubuan in Barangay Tanayo, all in the Municipality of Siocon, Province of Zamboanga del Norte, Island of Mindanao. Bounded; on the NW., NE., SW. by timber lands; and on the SE., along lines 1-36 by road. Beginning at a point marked "1" on plan being N 84 deg. 02' E., 21,434.65 m. from ZGN No. 06 (NAMRIA), Poblacion, Siocon, Zamboanga del Norte; thence:

S 34 deg. 42' W., 1,160.76 m. to point 2;
S 33 deg. 11' W., 786.38 m. to point 3;
S 68 deg. 49' W., 340.67 m. to point 4;
S 39 deg. 41' W., 511.30 m. to point 5;
S 03 deg. 43' W., 523.96 m. to point 6;
S 36 deg. 29' W., 683.82 m. to point 7;
S 79 deg. 06' W., 194.58 m. to point 8;
N 48 deg. 24' W., 384.00 m. to point 9;
S 55 deg. 25' W., 289.65 m. to point 10;
S 37 deg. 20' W., 319.16 m. to point 11;
S 15 deg. 18' E., 498.59 m. to point 12;
S 57 deg. 45' W., 602.18 m. to point 13;
N 35 deg. 46' W., 210.81 m. to point 14;
N 16 deg. 48' W., 266.86 m. to point 15;
S 51 deg. 16' W., 521.11 m. to point 16;
S 56 deg. 31' W., 462.90 m. to point 17;
N 23 deg. 27' W., 323.08 m. to point 18;
N 73 deg. 29' W., 428.52 m. to point 19;
S 42 deg. 11' W., 337.14 m. to point 20;
S 11 deg. 18' W., 206.15 m. to point 21;
S 67 deg. 08' E., 402.75 m. to point 22;
S 28 deg. 06' W., 251.42 m. to point 23;
S 21 deg. 51' W., 381.71 m. to point 24;
S 32 deg. 50' E., 470.46 m. to point 25;
S 17 deg. 23' W., 173.37 m. to point 26;
S 37 deg. 41' W., 321.67 m. to point 27;

Handwritten signature

Handwritten mark resembling 'ONE'.

S 21 deg. 19' W.,	370.22 m. to point 28;
S 27 deg. 40' W.,	251.50 m. to point 29;
S 19 deg. 05' W.,	159.03 m. to point 30;
N 66 deg. 24' W.,	343.05 m. to point 31;
N 39 deg. 51' W.,	341.17 m. to point 32;
S 81 deg. 50' W.,	429.23 m. to point 33;
S 48 deg. 33' W.,	461.02 m. to point 34;
S 45 deg. 16' W.,	287.20 m. to point 35;
S 33 deg. 34' W.,	282.95 m. to point 36;
S 63 deg. 15' W.,	658.30 m. to point 37;
S 44 deg. 47' W.,	365.82 m. to point 38;
N 21 deg. 27' W.,	254.59 m. to point 39;
N 72 deg. 44' W.,	258.46 m. to point 40;
N 80 deg. 31' W.,	426.56 m. to point 41;
N 52 deg. 41' W.,	295.21 m. to point 42;
N 65 deg. 32' W.,	257.99 m. to point 43;
N 61 deg. 24' W.,	460.07 m. to point 44;
N 40 deg. 40' W.,	1,529.27 m. to point 45;
N 21 deg. 44' E.,	1,012.95 m. to point 46;
N 07 deg. 21' W.,	1,742.46 m. to point 47;
N 25 deg. 30' E.,	781.26 m. to point 48;
N 17 deg. 38' E.,	495.01 m. to point 49;
N 04 deg. 41' E.,	569.62 m. to point 50;
N 02 deg. 29' E.,	1,597.04 m. to point 51;
N 43 deg. 28' E.,	94.62 m. to point 52;
N 46 deg. 47' E.,	1,505.91 m. to point 53;
N 35 deg. 33' E.,	1,787.93 m. to point 54;
N 22 deg. 45' E.,	190.89 m. to point 55;
N 36 deg. 32' E.,	44.40 m. to point 56;
N 58 deg. 08' E.,	101.78 m. to point 57;
N 43 deg. 07' E.,	380.18 m. to point 58;
N 07 deg. 20' E.,	1,122.01 m. to point 59;
N 67 deg. 56' E.,	331.34 m. to point 60;
N 76 deg. 39' E.,	1,598.92 m. to point 61;
N 27 deg. 14' E.,	734.45 m. to point 62;
N 78 deg. 20' E.,	266.49 m. to point 63;
N 66 deg. 12' E.,	339.58 m. to point 64;
S 61 deg. 41' E.,	804.60 m. to point 65;
S 30 deg. 54' E.,	1,222.02 m. to point 66;
S 05 deg. 29' E.,	351.29 m. to point 67;
S 32 deg. 47' E.,	439.61 m. to point 68;
S 27 deg. 29' E.,	210.37 m. to point 69;
S 11 deg. 11' W.,	334.60 m. to point 70;
S 56 deg. 33' E.,	276.37 m. to point 71;
S 07 deg. 30' E.,	425.53 m. to point 72;
S 11 deg. 37' E.,	441.78 m. to point 73;
S 64 deg. 44' E.,	411.06 m. to point 74;
S 68 deg. 41' E.,	229.08 m. to point 75;
S 46 deg. 52' E.,	1,564.53 m. to point 76;
S 36 deg. 19' E.,	376.65 m. to point 77;
N 74 deg. 52' E.,	356.04 m. to point 78;
S 18 deg. 18' W.,	508.53 m. to point 79;
S 22 deg. 44' E.,	320.46 m. to point of

beginning, containing an area of EIGHT THOUSAND TWO HUNDRED THIRTEEN AND 5020/10000 (8,213.5020) has. more or less. All points referred to are indicated on the plan and marked on the ground as follows: points 38 and 45 by Apitong tree,

Handwritten signature

RA


CMB


Handwritten mark


point 37 by "X" marked on rock and the rest by AD NCIP parallelepiped square concrete monuments 25x25x120 cm. surveyed on November 30 to December 20, 2002 executed by Geodetic Engineers; Primo T. Habbiling Jr., Elmer Bagano, Antony Bakidan, Siegfred Fatongkeg, and Bruno Angnganay approved on March 31, 2003.

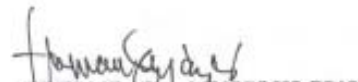
That the title be issued to the Subanon tribe particularly in Sitios Mambong, Poduan, Malusok, Binukol in Barangay Candiz and in Sitios Canatuan, Cosan, Lumut, Gumibu, Ginubang, Gulangan and Balubuan in Barangay Tabayo, all of the Municipality of Siocon, Province of Zamboanga del Norte, Island of Mindanao to which the Commission hereto assigns CADT Number R9-SIO-04-03-0005 and shall exercise, within the above-described ancestral domain, all the rights guaranteed by R.A. 8371 and other pertinent laws and shall comply with their responsibilities enumerated under Section 9, R.A. 8371.


SO ORDERED.



ATTY. EVELYN S. DUNUAN
Commissioner
CAR & Region I



NORMA M. GONOS
Commissioner
Southeastern Mindanao


LAGTUM A. PASAG
Commissioner
Island Groups & Rest of Visayas


EDTAMI P. MANSAYAGAN
Commissioner
Central Mindanao


CORAZON M. ESPINO
Commissioner
Region II


PABLO SANTOS
Commissioner
Region III & Rest of Central Luzon


ATTY. REUBEN D.A. LINGATING
Chairperson
Commissioner for Northwestern Mindanao